


All ideas, design, arrangements and plans indicated or represented by this drawing are owned by and the property of NICHOLS MELBURG and ROSSETTO and were created, evolved and developed for use in and in connection with the specified project. None of such ideas, design, arrangements or plans shall be used by or disclosed to any person, firm or corporation for any purpose whatsoever without the written permission of NICHOLS MELBURG and ROSSETTO.




**NICHOLS
MELBURG
ROSSETTO**
ARCHITECTS + ENGINEERS

300 KNOLLCREST DRIVE
REDDING, CA. 96002
(530) 222-3300 (530) 222-3538 FAX
http://www.nmrdesign.com

CONSULTANTS

LICENSE STAMPS



PROJECT NAME

COLLEGE OF THE
SISKIYOU

TACTICAL
TRAINING
SUPPORT CTR

WEED, CALIFORNIA

SHEET TITLE
SITE GRADING
& PAVING PLAN

DRAWING STATUS
CONSTRUCTION
DOCUMENTS
DSA SUBMITTAL

REVISIONS

Sym. Description By Date

Drawn By CLH, AK

Checked By WK

Date Drawn 03/07

Scale AS NOTED

Job No. 06-2327

SHEET No.

A0.3

KEYNOTES

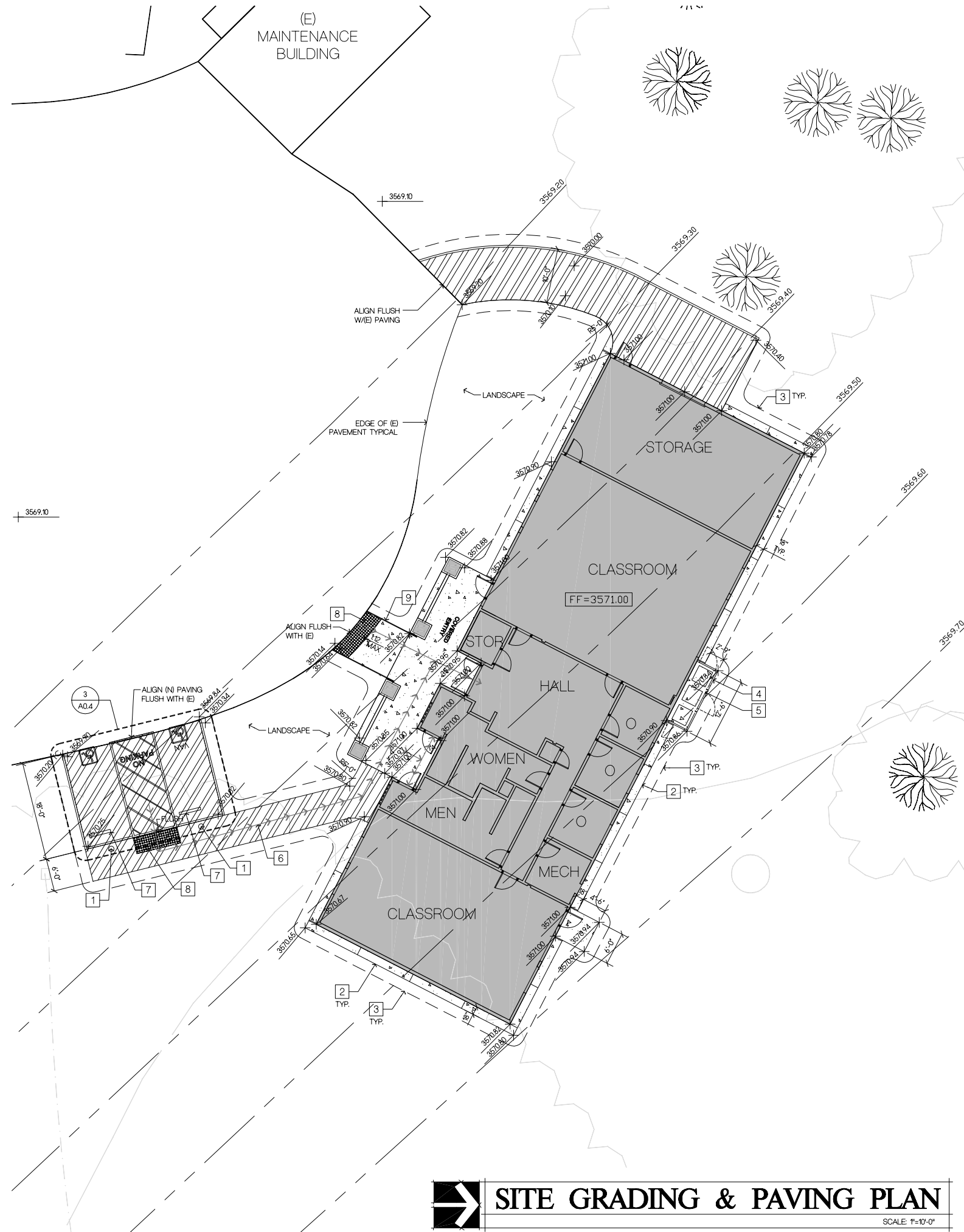
- 1 ACCESSIBLE PARKING SIGN & POST (1/A0.4)
- 2 CONCRETE APRON (5/A0.4)
- 3 TOE OF FILL BACK TO NATIVE GRADE MAX SLOPE OF FILL 3 HORIZONTAL TO 1 VERTICAL
- 4 CONDENSING UNIT PAD. VERIFY SIZE WITH UNIT MANUFACTURER REQUIREMENTS
- 5 CHAIN LINK CONDENSER ENCLOSURE (8/A0.4)
- 6 ACCESSIBLE PATH OF TRAVEL
- 7 CONCRETE PARKING BUMPER (9/A0.4)
- 8 TRUNCATED DOMES (12/A0.4)
- 9 HANDRAIL @ EACH SIDE OF RAMP (7/A0.4)

NOTE: PATH OF TRAVEL (P.O.T.) AS INDICATED BY DASHED LINE IS A BARRIER FREE ACCESS WITHOUT ANY ABRUPT VERTICAL CHANGES EXCEEDING 1/2" AT 12 MAX. SLOPE, EXCEPT THAT LEVEL CHANGES DO NOT EXCEED 1/4" VERTICAL. ARCHITECT AND CONTRACTOR TO VERIFY THAT ALL BARRIERS IN THE P.O.T. HAVE BEEN REMOVED. (PER C.C.R. TITLE 24 SECTION 11338.7.1 & 113387.4)

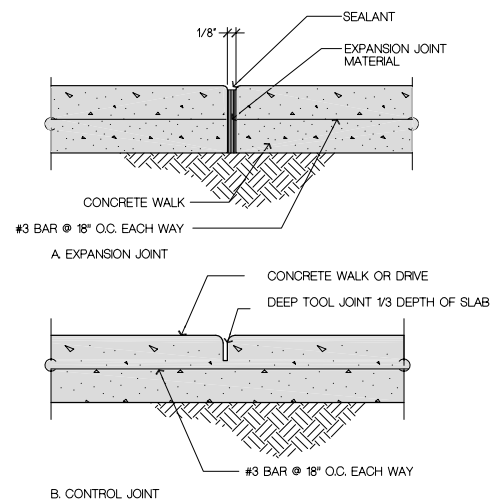
LEGEND

- BUILDING IN CONTRACT
- BUILDING NOT IN CONTRACT
- EXPANSION JOINT (1/A0.3)
- CONTROL JOINT (1/A0.3)
- CONCRETE WALK (6/A0.4)
- AC. PAVING (10/A0.4)
- NEW GRADE
- (E) GRADE
- INTERPOLATED CONTOUR

APPROVALS



SITE GRADING & PAVING PLAN
SCALE: 1"=10'-0"



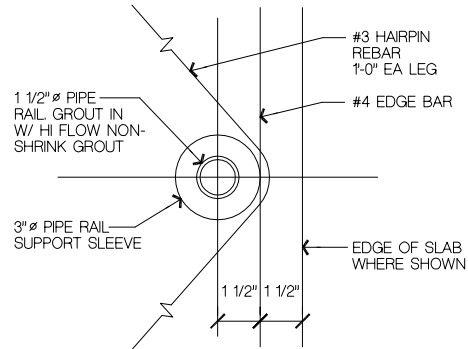
NOTE: SEE SITE PLANS FOR LOCATIONS

A03-01

EXPANSION AND CONTROL JOINT

SCALE: 1 1/2" = 1'-0"

1



A03-02

HANDRAIL ANCHORAGE

SCALE: NONE

2

NOT USED

3